
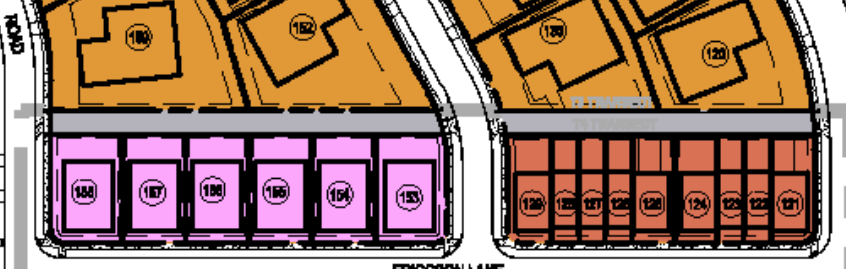
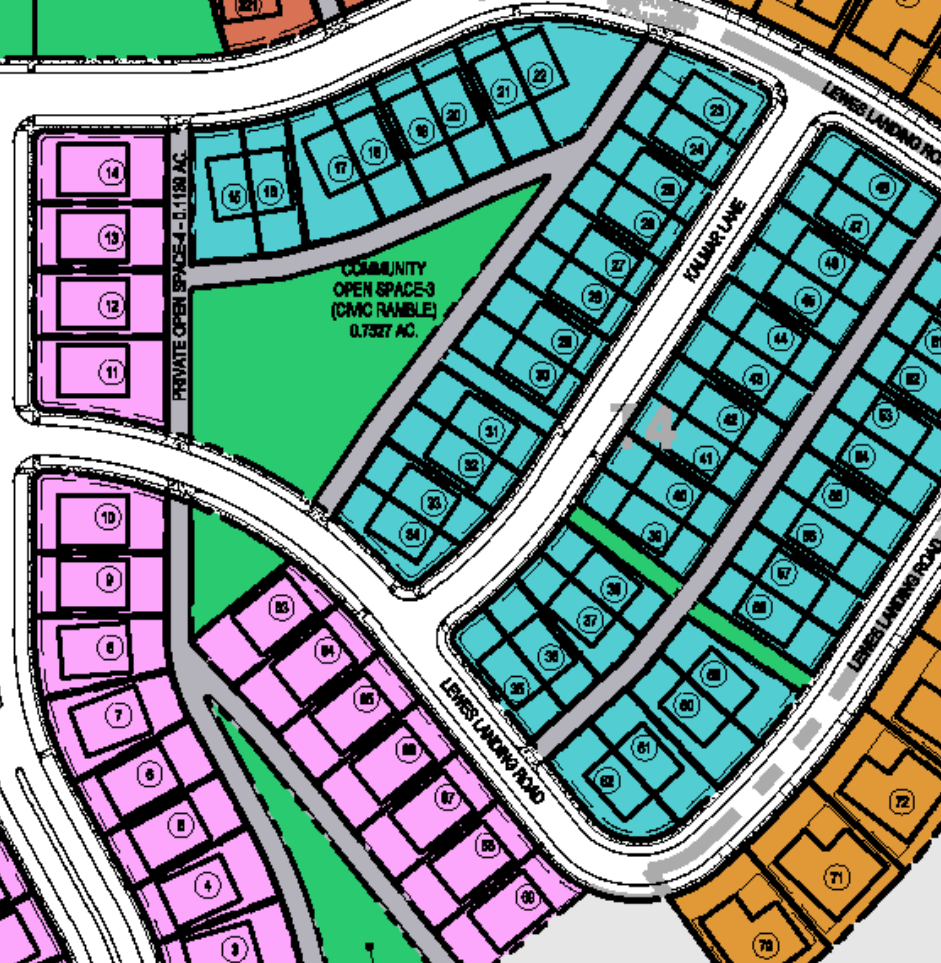
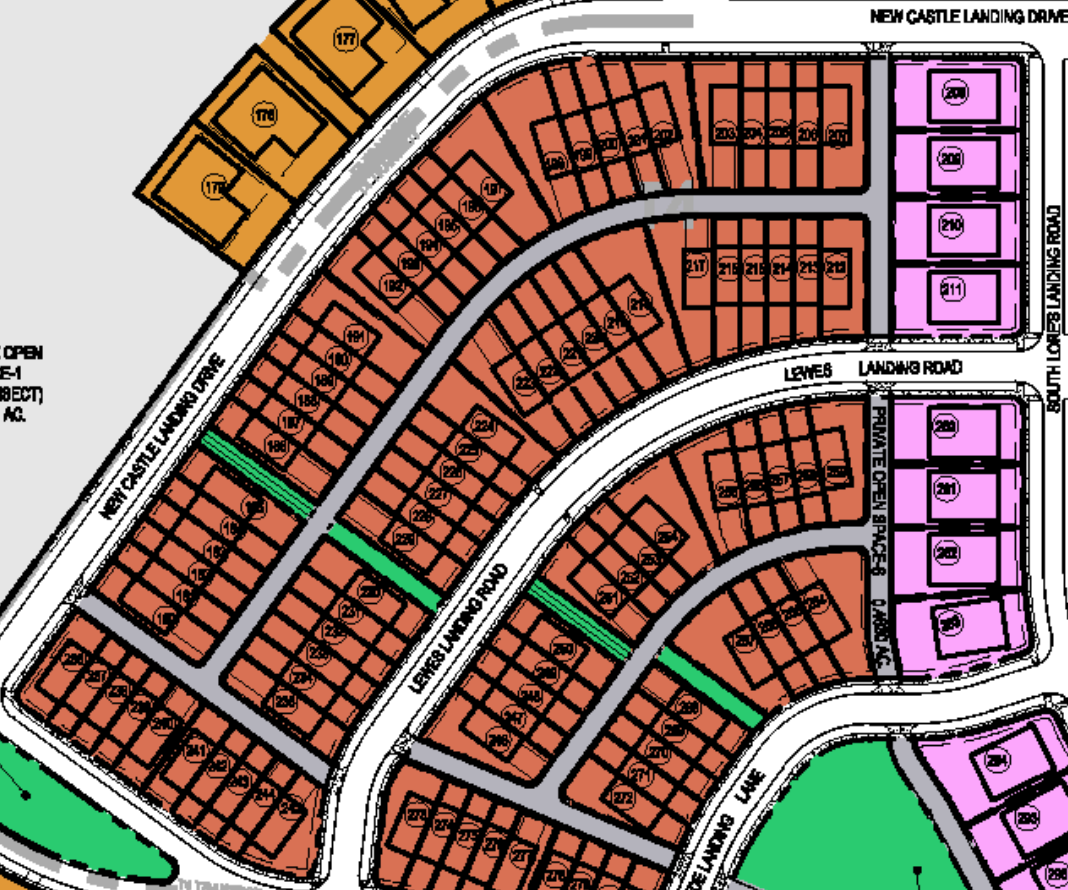


PRIVATE OPEN SPACE-1
(T1 TRANSECT)
35.631 AC.

T1



PRIVATE OPEN SPACE-1
(T1 TRANSECT)
35.631 AC.



PRIVATE OPEN SPACE-1 (T1 TRAMSECT) 35.851 AC.

STORMWATER MANAGEMENT AREA (0.881 AC)

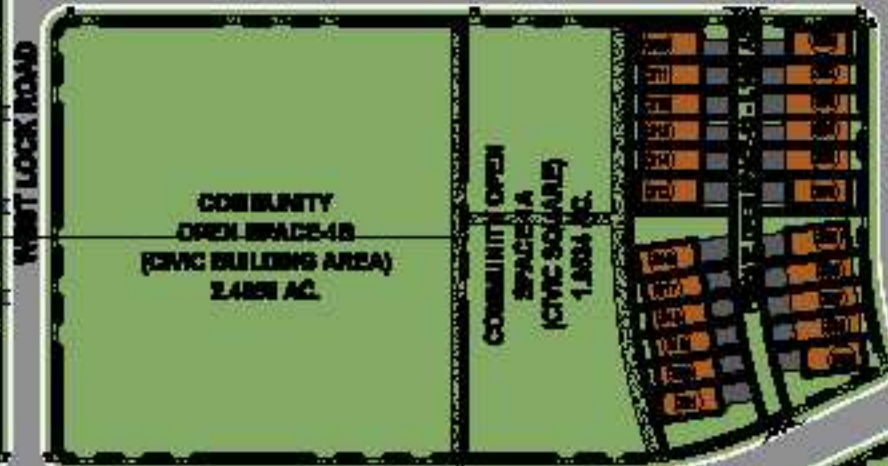
300' RADIUS FROM GEOGRAPHICAL CENTER OF PEDESTRIAN BIWAY

STORMWATER MANAGEMENT AREA (0.223 AC)

PRIVATE OPEN SPACE-1 (TRAMSECT) 5.891 AC.



ERICSSON LANE



NEW CASTLE LANDING DRIVE



LEWIS LANDING ROAD

PRIVATE OPEN SPACE-1 (C1104 AC)

COMMUNITY OPEN SPACE-1 (CIVIC PARABLE) 1.418 AC.

