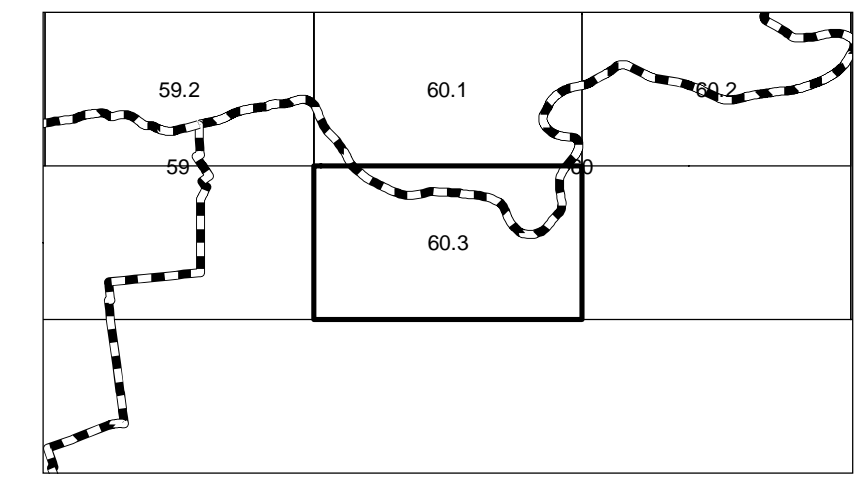



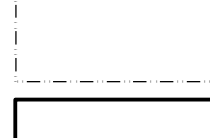





LOWES
 200512140128896
 200605110045614

AVON PRODUCTS INC
 5715

150 RED MILL ROAD
 200907290049988



- LEGEND**
-  CORPORATE LIMIT LINE
 -  HYDROLOGY LINE
 -  PARCEL LINE
 -  PARCEL NUMBER
 -  LOT LINE
 - PARCEL HOOK

NEW CASTLE COUNTY, DE
OFFICIAL TAX MAP

GRID BASED ON THE DELAWARE STATE PLANE COORDINATE SYSTEM

0 50 100 Feet

PRINTED: November 6, 2009

HUNDRED: 8
 MILL CREEK
 MAP NO: **60.3**

THIS MAP IN WHOLE OR IN PART MAY NOT BE PRODUCED IN ANY FORM OR BY ANY MEANS WITHOUT WRITTEN PERMISSION OF THE DEPARTMENT OF LAND USE OF NEW CASTLE COUNTY