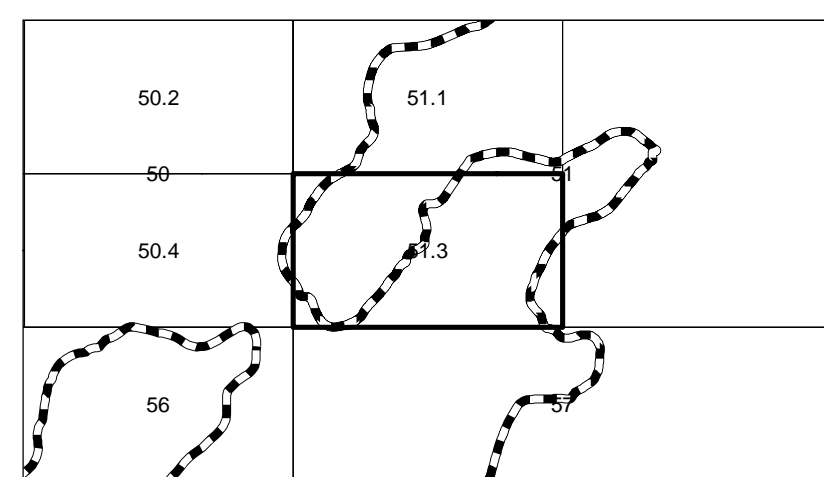

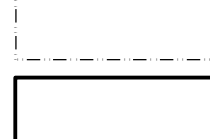
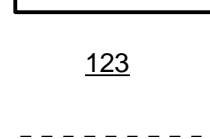

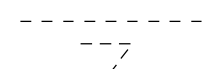
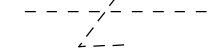


FIRST STATE INDUSTRIAL PARK

| | |
|-------|-------|
| 6792 | 8247 |
| 7163 | 8971 |
| 7639 | 8673 |
| 7805 | 10404 |
| 7844 | 10536 |
| 8222 | 12048 |
| 12433 | 13073 |



- LEGEND**
-  CORPORATE LIMIT LINE
 -  HYDROLOGY LINE
 -  PARCEL LINE
 -  PARCEL NUMBER
 -  LOT LINE
 -  PARCEL HOOK

NEW CASTLE COUNTY, DE OFFICIAL TAX MAP

GRID BASED ON THE DELAWARE STATE PLANE COORDINATE SYSTEM

HUNDRED: 8

MILL CREEK

MAP NO: **51.3**

PRINTED: December 15, 2009

0 50 100 Feet

THIS MAP IN WHOLE OR IN PART MAY NOT BE PRODUCED IN ANY FORM OR BY ANY MEANS WITHOUT WRITTEN PERMISSION OF THE DEPARTMENT OF LAND USE OF NEW CASTLE COUNTY