





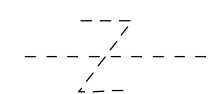

S HALLOCK DuPONT SUBD
BIG POND TRACT
9168

MIDDLE RUN CROSSING
DISTRICT PARK NO 1
200205070042805

MIDDLE RUN CROSSING
11762 13258
13620 13693

MIDDLE RUN CROSSING SEC CF
13258 13893

LEGEND

-  CORPORATE LIMIT LINE
-  HYDROLOGY LINE
-  PARCEL LINE
-  PARCEL NUMBER
-  LOT LINE
-  PARCEL HOOK

	35.2	36.1
3	35.4	36.3
4	41.2	42.1 42

NEW CASTLE COUNTY, DE
OFFICIAL TAX MAP

GRID BASED ON THE DELAWARE STATE PLANE COORDINATE SYSTEM

HUNDRED-8

MILL CREEK

MAP NO: **35.4**

PRINTED: May 25, 2005

THIS MAP IN WHOLE OR IN PART MAY NOT BE PRODUCED IN ANY FORM OR BY ANY MEANS WITHOUT WRITTEN PERMISSION OF THE DEPARTMENT OF LAND USE OF NEW CASTLE COUNTY