


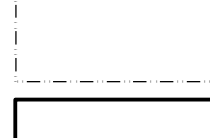






**DOGWOOD FARMS**  
 UNREC 1441  
 1812 2800  
 5302 6078  
 8818 200207220070512  
 200905050027799

**NOB HILL**  
 UNREC 006  
 20030205015137

**YEARSLEY SUBD**  
 UNREC 1442

25.1	25.2	26.1
25.3	25.4	26.3
31.1	31.2	32.1 32

- LEGEND**
-  CORPORATE LIMIT LINE
  -  HYDROLOGY LINE
  -  PARCEL LINE
  -  PARCEL NUMBER
  -  LOT LINE
  -  PARCEL HOOK

**NEW CASTLE COUNTY, DE OFFICIAL TAX MAP**

GRID BASED ON THE DELAWARE STATE PLANE COORDINATE SYSTEM

HUNDRED: 8

MILL CREEK

MAP NO: **25.4**

PRINTED: JUNE 30, 2009

THIS MAP IN WHOLE OR IN PART MAY NOT BE PRODUCED IN ANY FORM OR BY ANY MEANS WITHOUT WRITTEN PERMISSION OF THE DEPARTMENT OF LAND USE OF NEW CASTLE COUNTY