

BRANDYWINE CONVALESCENT HOME  
200607240069764

62.35 AC  
BRANDYWINE SPRINGS STATE PARK

THE CEDARS  
93 6842 14041  
1321 7806 14151  
1494 10984  
200311140145362

HISTORIC RED CLAY VALLEY INC  
UNREC  
8.08 AC




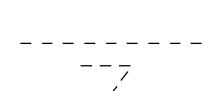

FAULKLAND HEIGHTS SEC C  
254  
MCADAMS SUBD  
200401080003762

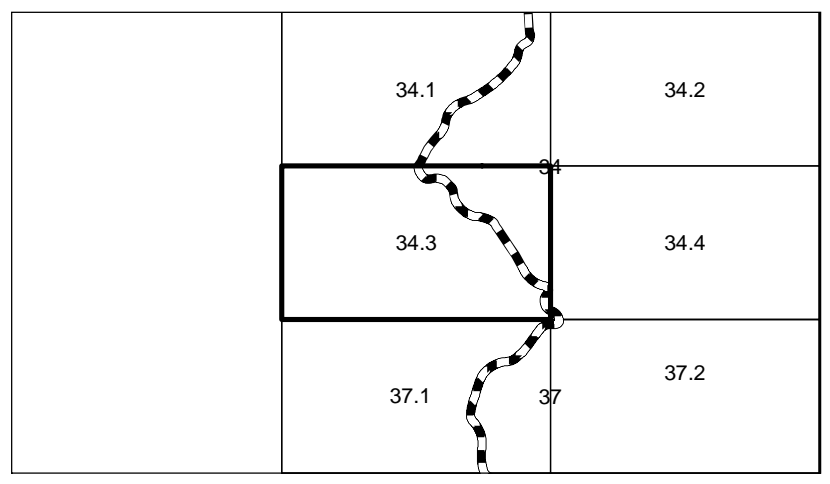
BRANDYWINE CONVALESCENT CENTER INC  
11255 12852  
200607240069764

COOPER FARM SEC A  
164

HISTORIC RED CLAY VALLEY  
UNREC

LEGEND

-  CORPORATE LIMIT LINE
-  HYDROLOGY LINE
-  PARCEL LINE
-  PARCEL NUMBER
-  LOT LINE
-  PARCEL HOOK



**NEW CASTLE COUNTY, DE OFFICIAL TAX MAP**

GRID BASED ON THE DELAWARE STATE PLANE COORDINATE SYSTEM

HUNDRED: 7

CHRISTIANA

MAP NO: **34.3**

PRINTED: December 4, 2006

THIS MAP IN WHOLE OR IN PART MAY NOT BE PRODUCED IN ANY FORM OR BY ANY MEANS WITHOUT WRITTEN PERMISSION OF THE DEPARTMENT OF LAND USE OF NEW CASTLE COUNTY