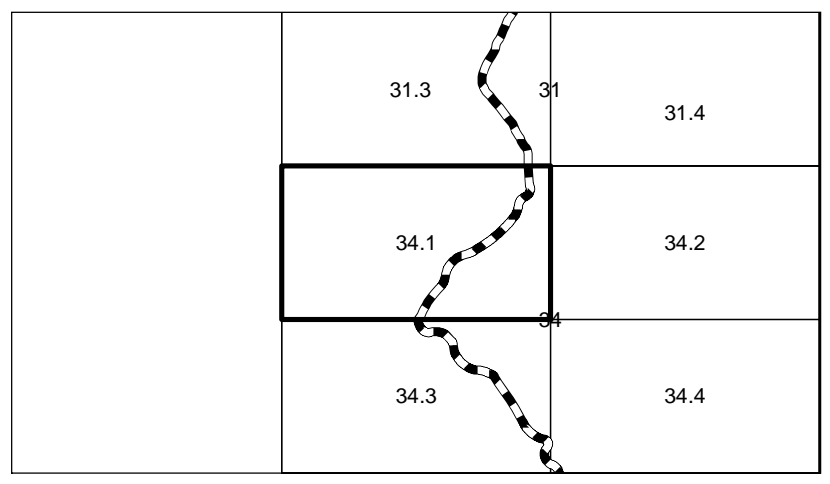






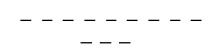
HERCULES RESEARCH CENTER AND COUNTRY CLUB

HERCULES RESEARCH CENTER AND COUNTRY CLUB

200109130075375

200109130075375



- LEGEND**
-  CORPORATE LIMIT LINE
  -  HYDROLOGY LINE
  -  PARCEL LINE
  -  PARCEL NUMBER
  -  LOT LINE
  -  PARCEL HOOK

**NEW CASTLE COUNTY, DE  
OFFICIAL TAX MAP**

GRID BASED ON THE DELAWARE STATE PLANE COORDINATE SYSTEM

HUNDRED: 7

CHRISTIANA

MAP NO: **34.1**

PRINTED: February 6, 2007

THIS MAP IN WHOLE OR IN PART MAY NOT BE PRODUCED IN ANY FORM OR BY ANY MEANS WITHOUT WRITTEN PERMISSION OF THE DEPARTMENT OF LAND USE OF NEW CASTLE COUNTY