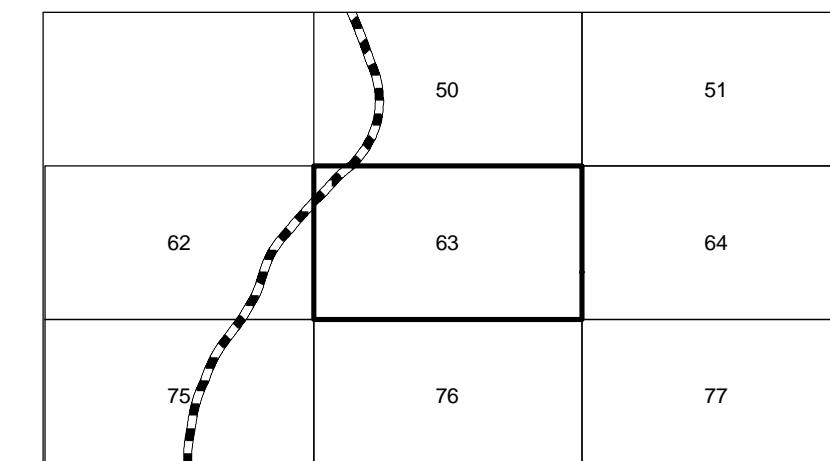




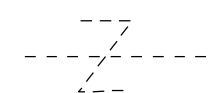





STATE OF DELAWARE
BRANDYWINE CREEK



- LEGEND**
-  CORPORATE LIMIT LINE
 -  HYDROLOGY LINE
 -  PARCEL LINE
 -  PARCEL NUMBER
 -  LOT LINE
 -  PARCEL HOOK

**NEW CASTLE COUNTY, DE
OFFICIAL TAX MAP**

GRID BASED ON THE DELAWARE
STATE PLANE COORDINATE SYSTEM

HUNDRED: 6

BRANDYWINE

MAP NO: **63**

PRINTED: June 18, 2007

THIS MAP IN WHOLE OR IN PART MAY NOT BE PRODUCED IN ANY FORM OR BY ANY MEANS WITHOUT WRITTEN PERMISSION OF THE DEPARTMENT OF LAND USE OF NEW CASTLE COUNTY