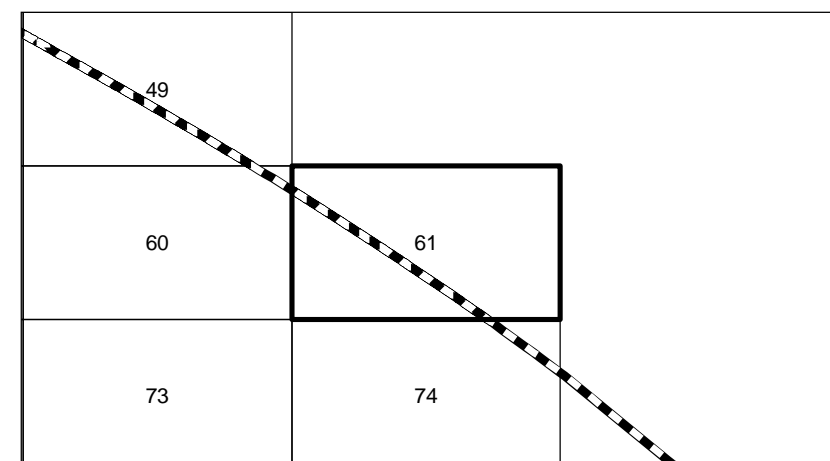




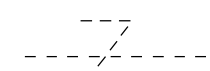



FPL ENERGY MARCUS HOOK L P  
 200411010119468  
 200511020112550



- LEGEND**
-  CORPORATE LIMIT LINE
  -  HYDROLOGY LINE
  -  PARCEL LINE
  -  PARCEL NUMBER
  -  LOT LINE
  -  PARCEL HOOK

**NEW CASTLE COUNTY, DE  
 OFFICIAL TAX MAP**

GRID BASED ON THE DELAWARE STATE PLANE COORDINATE SYSTEM

0 50 100 Feet

PRINTED: March 24, 2006

HUNDRED: 6  
 BRANDYWINE  
 MAP NO: **61**

THIS MAP IN WHOLE OR IN PART MAY NOT BE PRODUCED IN ANY FORM OR BY ANY MEANS WITHOUT WRITTEN PERMISSION OF THE DEPARTMENT OF LAND USE OF NEW CASTLE COUNTY