



SUBD
47

PROPERTY
77

STOCKWELL SUBD
5361

KELLEHER SUBD
4873

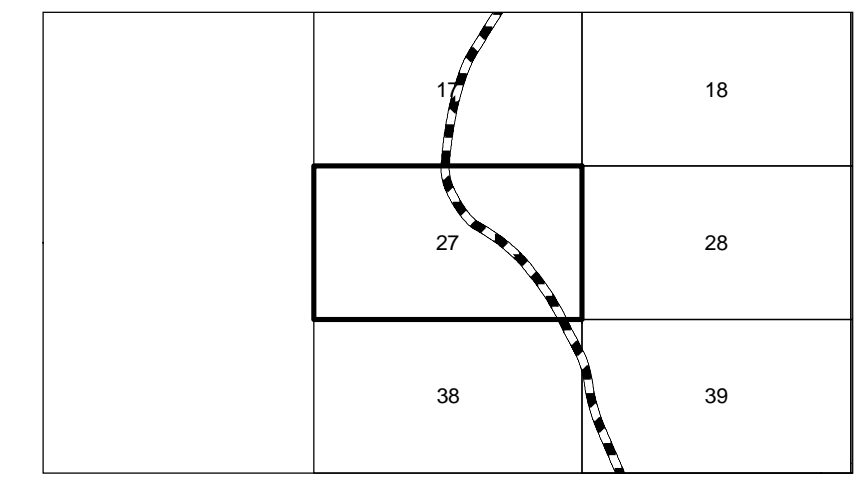
PHELPS SUBD
2644


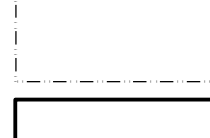


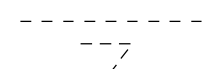
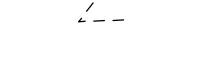
DELAWARE VALLEY RR

BRANDYWINE CREEK

GUNPOWDER LA

BRANDY CREEK ST PK



- LEGEND**
-  CORPORATE LIMIT LINE
 -  HYDROLOGY LINE
 -  PARCEL LINE
 -  PARCEL NUMBER
 -  LOT LINE
 -  PARCEL HOOK

**NEW CASTLE COUNTY, DE
OFFICIAL TAX MAP**

GRID BASED ON THE DELAWARE
STATE PLANE COORDINATE SYSTEM

HUNDRED: 6
BRANDYWINE

0 50 100 Feet

PRINTED: November 5, 2009

MAP NO: **27**

THIS MAP IN WHOLE OR IN PART MAY NOT BE PRODUCED IN ANY FORM OR BY ANY MEANS WITHOUT WRITTEN PERMISSION OF THE DEPARTMENT OF LAND USE OF NEW CASTLE COUNTY