



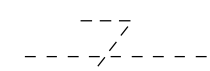



ATLAS SANITATION CO
 9974 10336

DIFFLEY SUBD
 UNREC
 1D

PRISON SITE
 UNREC
 STATE OF DELAWARE

| | | |
|------|------|------|
| 36.2 | 37.1 | |
| 36 | | |
| 36.4 | 37.3 | |
| 44.2 | 44 | 45.1 |
| | | 45 |

- LEGEND**
-  CORPORATE LIMIT LINE
 -  HYDROLOGY LINE
 -  PARCEL LINE
 -  PARCEL NUMBER
 -  LOT LINE
 -  PARCEL HOOK

NEW CASTLE COUNTY, DE
OFFICIAL TAX MAP

GRID BASED ON THE DELAWARE STATE PLANE COORDINATE SYSTEM

CITY OF: 26

WILMINGTON

MAP NO: **37.3**

PRINTED: March 5, 2008

THIS MAP IN WHOLE OR IN PART MAY NOT BE PRODUCED IN ANY FORM OR BY ANY MEANS WITHOUT WRITTEN PERMISSION OF THE DEPARTMENT OF LAND USE OF NEW CASTLE COUNTY