

12554 12685
12850

SPEAKMAN PLACE
200609260091710
72

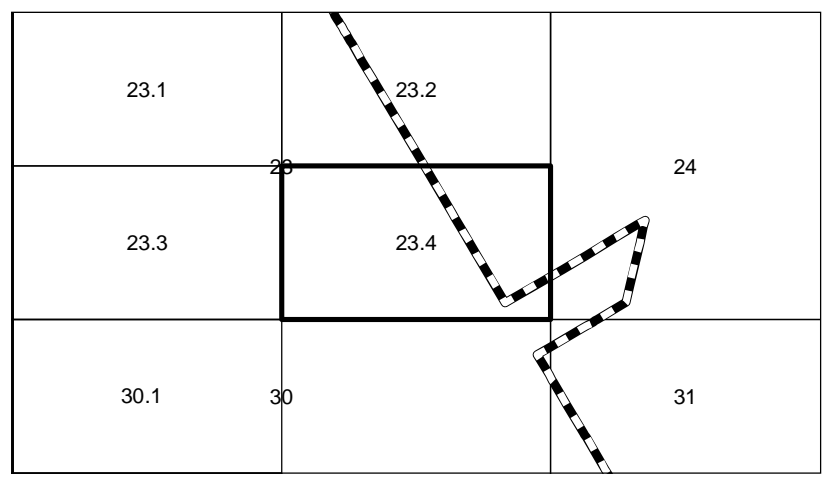
THIRTIETH STREET DEV
564

6 KNOTT'S SUBD
UNREC




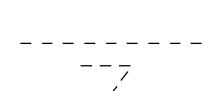

THIRTIETH STREET DEV
564

1.31AC

3.12AC



LEGEND

-  CORPORATE LIMIT LINE
-  HYDROLOGY LINE
-  PARCEL LINE
-  PARCEL NUMBER
-  LOT LINE
- PARCEL HOOK

NEW CASTLE COUNTY, DE
OFFICIAL TAX MAP

GRID BASED ON THE DELAWARE STATE PLANE COORDINATE SYSTEM

CITY OF: 26
WILMINGTON

0 25 50 Feet

PRINTED: September 28, 2006

MAP NO: **23.4**

THIS MAP IN WHOLE OR IN PART MAY NOT BE PRODUCED IN ANY FORM OR BY ANY MEANS WITHOUT WRITTEN PERMISSION OF THE DEPARTMENT OF LAND USE OF NEW CASTLE COUNTY