



TOWNSEND VILLAGE  
 200202210017082  
 200609150088782

MCCARTHY SUBD  
 04Z  
 20031140132042

HOUGAARD SUBD  
 12114 12284

FARIES SUBD  
 041 8800

KEELER SUBD  
 20010265007809

TOWNSEND GRAIN  
 & FEED CO INC  
 UNREC

138 PUBLIC  
 OPEN  
 SPACE

HUGH CI

KATE VADR

MERLE LA

HELEN DR

EDGAR RD

CALWELL CORNER RD

NORFOLK SOUTHERN RR

CANNERY LA

CHERRY ST

MAIN ST

TAYLOR ST

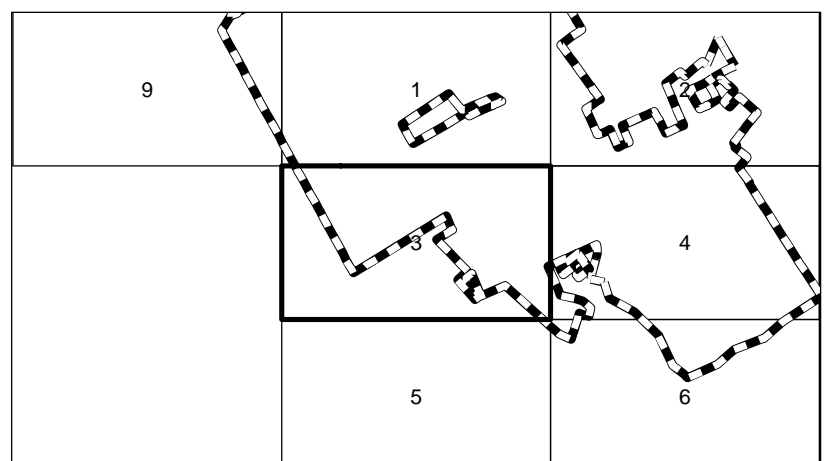
CHESTNUT ST

FAULKLAND ST




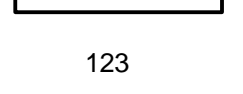
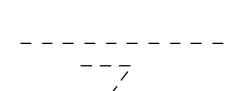
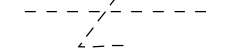
RAILROAD AV

COMMERCE ST

NORFOLK SOUTHERN RR



LEGEND

-  CORPORATE LIMIT LINE
-  HYDROLOGY LINE
-  PARCEL LINE
-  PARCEL NUMBER
-  LOT LINE
-  PARCEL HOOK

NEW CASTLE COUNTY, DE  
 OFFICIAL TAX MAP

GRID BASED ON THE DELAWARE  
 STATE PLANE COORDINATE SYSTEM

TOWN OF: 25

TOWNSEND

MAP NO: 3

PRINTED: September 20, 2006

THIS MAP IN WHOLE OR IN PART MAY NOT BE PRODUCED IN ANY FORM OR  
 BY ANY MEANS WITHOUT WRITTEN PERMISSION OF THE DEPARTMENT OF  
 LAND USE OF NEW CASTLE COUNTY