

B-2
652.91
658.11
CHRISTINA PY
SUBURBAN PLAZA
PARCEL B
200704240036782
200710030087298

B-3

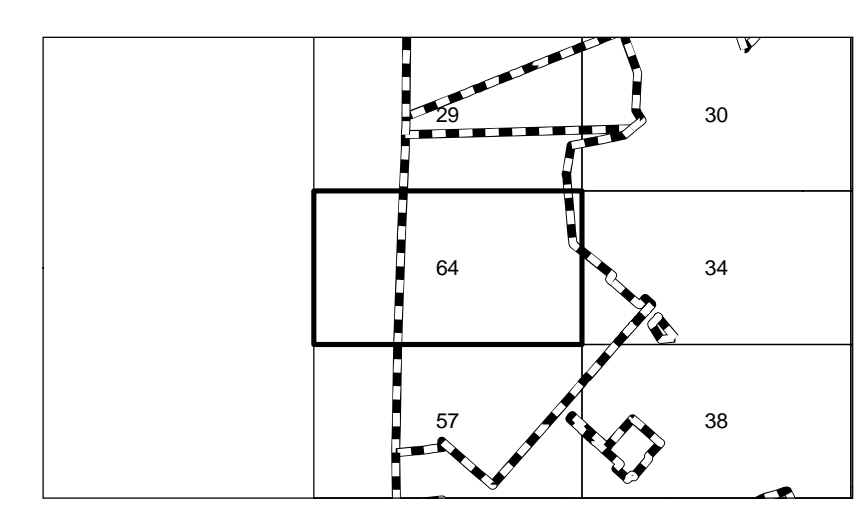
E.I. DUPONT DENEMOURS AND CO INC



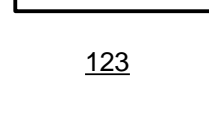
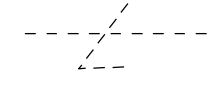
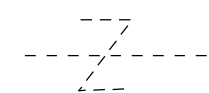

STINE-HASKELL LAB

200105090034613
200803200018779

1

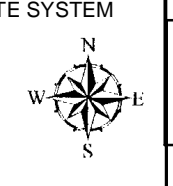
PERSIMMON RUN



- LEGEND**
-  CORPORATE LIMIT LINE
 -  HYDROLOGY LINE
 -  PARCEL LINE
 -  PARCEL NUMBER
 -  LOT LINE
 -  PARCEL HOOK

**NEW CASTLE COUNTY, DE
OFFICIAL TAX MAP**

GRID BASED ON THE DELAWARE
STATE PLANE COORDINATE SYSTEM

0 50 100 Feet 

PRINTED: September 10, 2008

CITY OF: 18
NEWARK
MAP NO: **64**

THIS MAP IN WHOLE OR IN PART MAY NOT BE PRODUCED IN ANY FORM OR BY ANY MEANS WITHOUT WRITTEN PERMISSION OF THE DEPARTMENT OF LAND USE OF NEW CASTLE COUNTY