

4
3
2
1
1
1
1
1
1

HOLY ANGELS CHURCH

200202200016883
200305020053346

21.15 AC

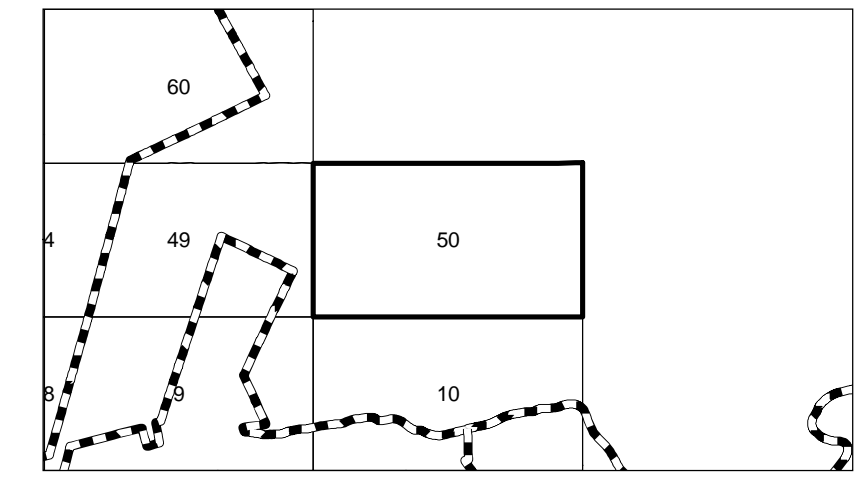
16 OLD POSSUM PARK ROAD
200909100099837


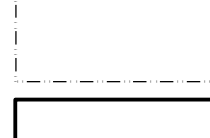


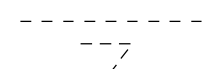
GARVIN SUBD
12171

2.29 AC

2.53 AC

4.34 AC



- LEGEND**
-  CORPORATE LIMIT LINE
 -  HYDROLOGY LINE
 -  PARCEL LINE
 -  PARCEL NUMBER
 -  LOT LINE
 - PARCEL HOOK

**NEW CASTLE COUNTY, DE
OFFICIAL TAX MAP**

GRID BASED ON THE DELAWARE STATE PLANE COORDINATE SYSTEM

0 50 100 Feet

PRINTED: November 9, 2009

CITY OF: 18
NEWARK

MAP NO: **50**

THIS MAP IN WHOLE OR IN PART MAY NOT BE PRODUCED IN ANY FORM OR BY ANY MEANS WITHOUT WRITTEN PERMISSION OF THE DEPARTMENT OF LAND USE OF NEW CASTLE COUNTY