

ST ANDREWS SCHOOL

6405
 200105210038419
 200807220050220
 201003310015454

FOUNDERS DR

FOUNDERS DR

NOXONTOWN POND




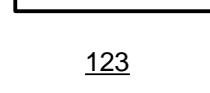
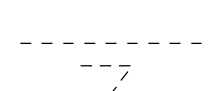
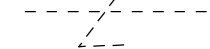
APPOQUINIMINK RIVER

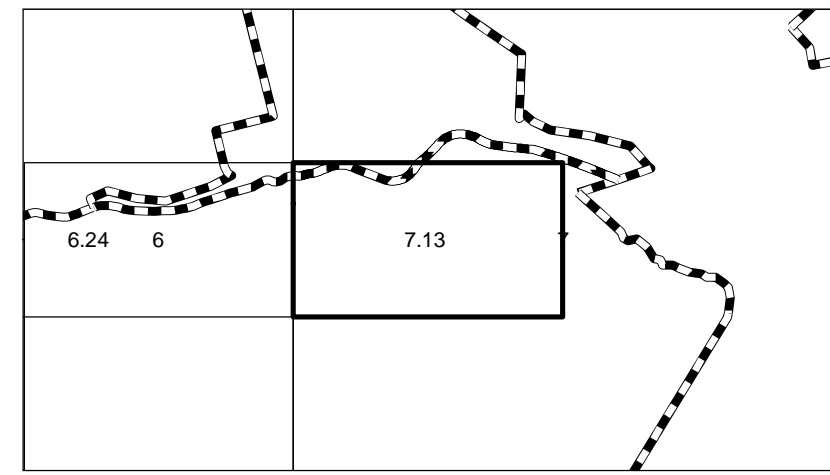
APPOQUINIMINK RIVER

1.90 ACc

123

LEGEND

-  CORPORATE LIMIT LINE
-  HYDROLOGY LINE
-  PARCEL LINE
-  PARCEL NUMBER
-  LOT LINE
-  PARCEL HOOK



**NEW CASTLE COUNTY, DE
OFFICIAL TAX MAP**

GRID BASED ON THE DELAWARE STATE PLANE COORDINATE SYSTEM

0 50 100 Feet

PRINTED: April 14, 2010

HUNDRED: 14
 APPOQUINIMINK
 MAP NO: **7.13**

THIS MAP IN WHOLE OR IN PART MAY NOT BE PRODUCED IN ANY FORM OR BY ANY MEANS WITHOUT WRITTEN PERMISSION OF THE DEPARTMENT OF LAND USE OF NEW CASTLE COUNTY