



2.53 AC
PRIVATE OPEN SPACE 1
001 LYNEMORE

24


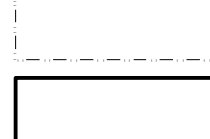
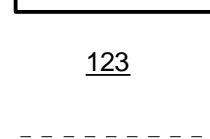
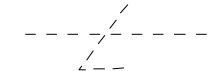

LYNEMORE DR

PRIVATE OPEN SPACE 2
ODESSA NATIONAL
200101250005362
200106140046994

1.49 ACc

225.71 AC
RESIDUAL LANDS
HICKEY FARM II
200201150004705



- LEGEND**
-  CORPORATE LIMIT LINE
 -  HYDROLOGY LINE
 -  PARCEL LINE
 -  PARCEL NUMBER
 -  LOT LINE
 - PARCEL HOOK

THIS MAP IS PREPARED FOR ASSESSMENT PURPOSES ONLY, AND IS NOT TO BE USED FOR ENGINEERING OR SURVEYING PURPOSES

AERIAL PHOTOGRAPHY PROVIDED FOR INFORMATIONAL PURPOSES ONLY.
DATE OF PHOTOGRAPHY: SPRING 2007

**NEW CASTLE COUNTY, DE
OFFICIAL TAX MAP**

GRID BASED ON THE DELAWARE STATE PLANE COORDINATE SYSTEM

HUNDRED: 14

APPOQUINIMINK

MAP NO: **13.12**

PRINTED: June 22, 2010

THIS MAP IN WHOLE OR IN PART MAY NOT BE PRODUCED IN ANY FORM OR BY ANY MEANS WITHOUT WRITTEN PERMISSION OF THE DEPARTMENT OF LAND USE OF NEW CASTLE COUNTY