

COUNTRY CLUB ESTATES  
2006020001931

PRIVATE OPEN SPACE

FEUGHT SUBD  
12383

14.38 AC

100 AC

2.00 AC

2.00 AC

2.00 AC

2.00 AC

2.00 AC

2.00 AC

2.00 AC

2.00 AC

2.00 AC

2.00 AC

2.00 AC

2.00 AC

2.00 AC

2.00 AC

2.00 AC

2.00 AC

2.00 AC

2.00 AC

2.00 AC

2.00 AC

2.00 AC

2.00 AC

2.00 AC

2.00 AC

2.00 AC

2.00 AC

2.00 AC

2.00 AC

2.00 AC

2.00 AC

2.00 AC

2.00 AC

2.00 AC

2.00 AC

2.00 AC

2.00 AC

2.00 AC

2.00 AC

2.00 AC

2.00 AC

2.00 AC

2.00 AC

2.00 AC

2.00 AC

2.00 AC

2.00 AC

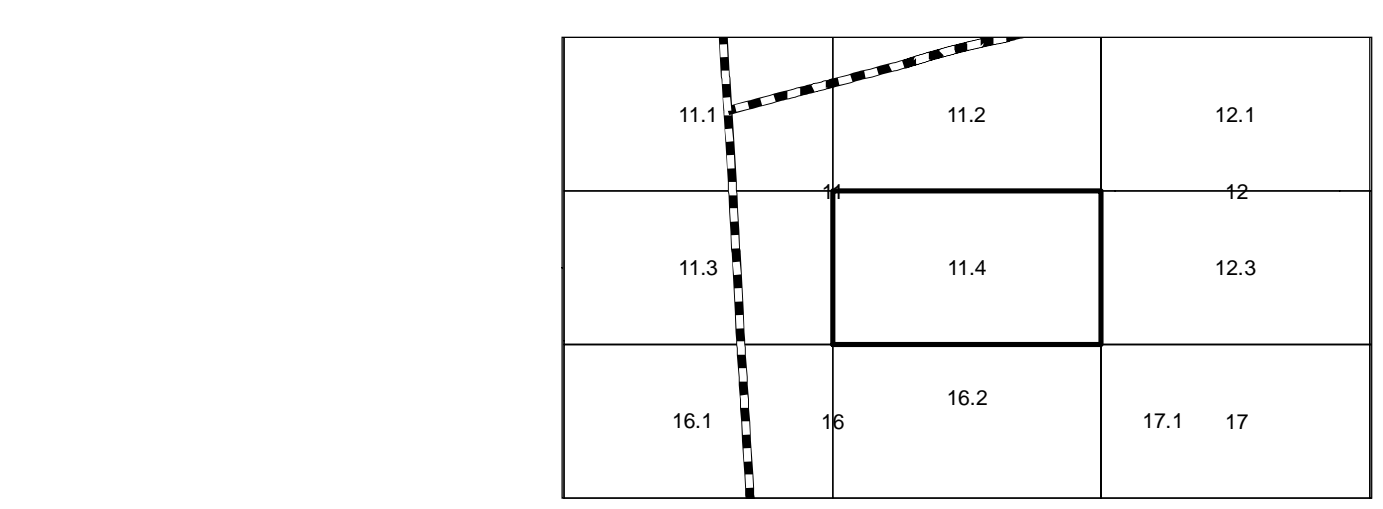
2.00 AC




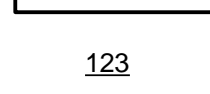
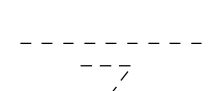
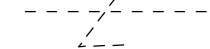
2.00 AC

2.00 AC

2.00 AC

2.00 AC



- LEGEND**
-  CORPORATE LIMIT LINE
  -  HYDROLOGY LINE
  -  PARCEL LINE
  -  PARCEL NUMBER
  -  LOT LINE
  -  PARCEL HOOK

LAMBORN HOLDING CO  
409

**NEW CASTLE COUNTY, DE  
OFFICIAL TAX MAP**

GRID BASED ON THE DELAWARE  
STATE PLANE COORDINATE SYSTEM

HUNDRED: 13

ST. GEORGES

MAP NO: **11.4**

PRINTED: February 26, 2009

THIS MAP IN WHOLE OR IN PART MAY NOT BE PRODUCED IN ANY FORM OR BY ANY MEANS WITHOUT WRITTEN PERMISSION OF THE DEPARTMENT OF LAND USE OF NEW CASTLE COUNTY

CHOPTANK  
VENTURES LLC  
2008020004821

FOX HUNTER CROSSING  
100 REIS NO 097-069  
0884

PRIVATE OPEN SPACE  
088

BACK CREEK  
11765 12159  
12542 13113  
13273  
2006070009309

PUBLIC OPEN SPACE  
001

WHEATLAND

HUNT CT

WHEATLAND CT

BRADY LA

CHURCHTOWN RD

TRALEE DR

CONNEMARA CT

CLADDAGH CT

BACK CREEK DR

DICKER CT

ERNEST DR

ADELAIDE CT

SAMUEL CT

JOSHUA LA

COLONEL CLAYTON DR

SENIOR DR

CHOPTANK RD

SENIOR DR

DRAPER LA

026

025

024

023

022

021

020

019

018

017

016

015

014

013

012

011

010

009

008

007

006

005

004

003

002

001

000

000

000

000

000

000

000