

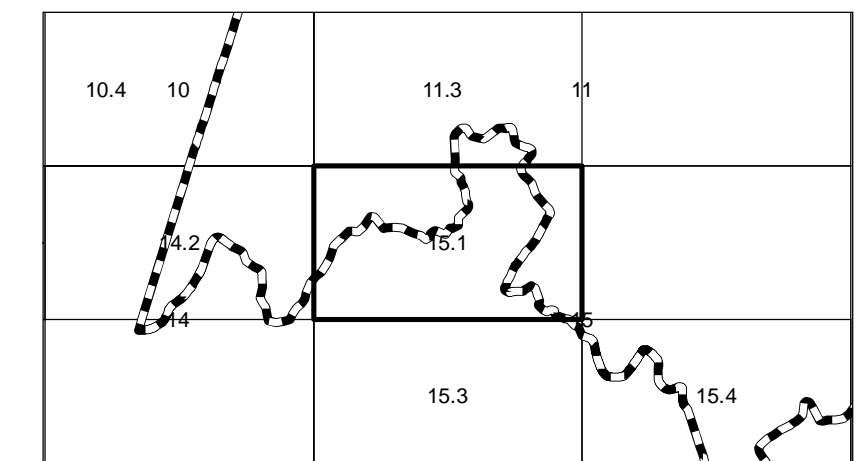
BEECHERS LOT 2  
9145

WOODLAND RUN  
13190





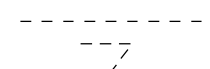
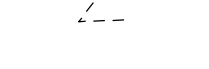
GRAY ACRES I  
10952 11790

GRAY ACRES  
PHASE 2  
PRIVATE OPEN SPACE

CHRISTINA WOODS  
85465



LEGEND

-  CORPORATE LIMIT LINE
-  HYDROLOGY LINE
-  PARCEL LINE
-  PARCEL NUMBER
-  LOT LINE
-  PARCEL HOOK

**NEW CASTLE COUNTY, DE**  
**OFFICIAL TAX MAP**

GRID BASED ON THE DELAWARE STATE PLANE COORDINATE SYSTEM

HUNDRED: 11  
PENCADER

PRINTED: April 13, 2009

MAP NO: **15.1**

THIS MAP IN WHOLE OR IN PART MAY NOT BE PRODUCED IN ANY FORM OR BY ANY MEANS WITHOUT WRITTEN PERMISSION OF THE DEPARTMENT OF LAND USE OF NEW CASTLE COUNTY